























SR600 Mt.Aso Geotourism Controls

Controls		Km		After passing course	Proof of passage	Photos
		tot.	part.			
PC1	JR Higo-Ozu Sta. or Lawson Higo-Ozu ekimae Minami Shop (Ozu Town,Kumamoto)	0	0	Straight ahead	(Randonneur&Tourist) Get Station Ticket or Shop Receipt. (Tourist) Take a picture of your bicycle with a Station in the background.	 
PC2	JR Aso Sta. (Signboard) or Japanese anime ONEPIECE character, a statue of "Usopp" (Aso Town,Kumamoto)	25.2	25.2	Go back the way you came	Take a picture of your bicycle with a signboard or Statue in the background.	 
PC3	Aso Mountain Square (Aso Town,Kumamoto)	40.5	15.3	Go back the way you came	Take a picture of your bicycle with a signboard (To the crater) or ASO SANJO TERMINAL in the background.	 
PC4	Green Road Minami-Aso Signboard (Nishihara Vil. ,Kumamoto)	68.4	27.9	Straight ahead	Take a picture of your bicycle with a signboard in the background.	
PC5	Roadside Station Tsujunkyo Bridge "Michi no eki Tsujunkyo" Signboard (Yamato Town,Kumamoto)	98.6	30.2	Straight ahead	Take a picture of your bicycle with a signboard in the background.	 

PC6	Odori-touge Pass Signboard (Itsuki Vil. ,Kumamoto)	154.9	56.3	Straight ahead	Take a picture of your bicycle with a signboard in the background.	
PC7	Roadside Station Itsuki "Michi no eki Komoriuta no sato Itsuki" Signboard (Itsuki Vil. ,Kumamoto)	169.5	14.6	Go back the way you came	Take a picture of your bicycle with a signboard in the background.	 
PC8	Shiibagoe Pass (The highest point on the road in Kyushu) Signboard (Shiiba Vil. ,Kumamoto)	209.1	39.6	Straight ahead	Take a picture of your bicycle with a signboard in the background.	
PC9	JR Hyugashi Sta. Signboard (Hyuga City,Miyazaki)	310.0	100.9	Go back the way you came	Take a picture of your bicycle with a Station or signboard in the background.	
PC10	Hinokage Spa Sta. "Hinokage onsen eki" (Hinokage Town,Miyazaki)	362.5	52.5	Straight ahead	Take a picture of your bicycle with a Busstop or Train of the former Takachiho Railway in the background.	 
PC11	Obiragoe Pass area Signboard (Takachiho Town,Miyazaki)	397.7	35.2	Straight ahead	Take a picture of your bicycle with a Signboard or Stone monument in the background.	 

PC12	Nagayu Hot Spring "Ramune Onsen" Signboard (Naoiri Town,Oita)	448.9	51.2	Straight ahead	Take a picture of your bicycle with a signboard in the background.	
PC13	Beppu B-con plaza Signboard (Beppu City,Oita)	487.4	38.5	Straight ahead	Take a picture of your bicycle with a signboard in the background.	
PC14	Makinoto-touge Pass Monument (Nishiyama Kasuga Shrine entrance)	545.8	58.4	Straight ahead	Take a picture of your bicycle with a monument in the background.	
PC15	Nishi-Yunoura park Viweing Platform "Mt.Aso Nice View Point" Signboard (Aso Town,Kumamoto)	577.8	32.0	Turn left	Take a picture of your bicycle with a Signboard in the background.	
PC16	JR Higo-Ozu Sta. or Lawson Higo-Ozu ekimae Minami Shop (Ozu Town,Kumamoto)	603.0	25.2	Finish	(Randonneur&Tourist) Get Station Ticket or Shop Receipt. (Tourist) Take a picture of your bicycle with a Station in the background.	